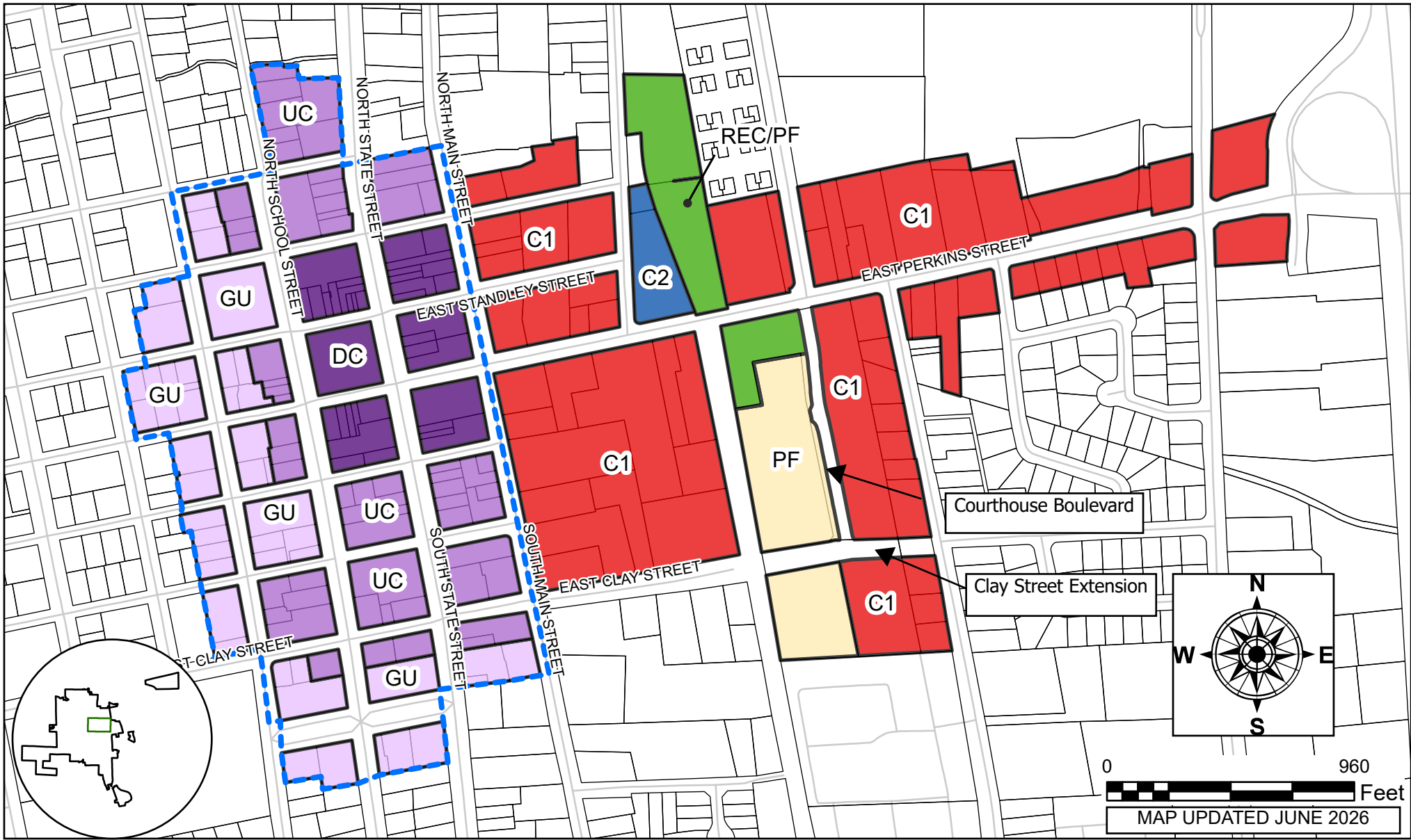












Proposed Downtown Zoning Code Map



Proposed Zoning

-  C1 - Community Commercial
-  C2 - Heavy Commercial
-  DC - Downtown Core
-  GU - General Urban
-  UC - Urban Center
-  PF - Public Facility

-  REC/PF - Recreation/ Public Facility
-  Roads
-  Ukiah Assessor Parcels

-  Proposed DZC Boundary

DO NOT USE TO DETERMINE LEGAL BOUNDARIES. NO WARRANTY, EXPRESSED OR IMPLIED, IS MADE REGARDING ACCURACY, ADEQUACY, COMPLETENESS, LEGALITY, RELIABILITY, OR USEFULNESS OF THIS INFORMATION.

0 960 Feet
MAP UPDATED JUNE 2026