






Legend

Proposed DZC Zoning

- | | | | | |
|---|---|--|---|--|
|  C1 - Community Commercial |  C2 - Heavy Commercial |  UC - Urban Center |  Roads |  Ukiah Assessor Parcels |
|  DC - Downtown Core |  PF - Public Facility |  REC/PF - Recreation/ Public Facility |  Proposed DZC Boundary | |
|  GU - General Urban | | |  Existing DZC Boundary | |

MAP UPDATED FEBRUARY 2026